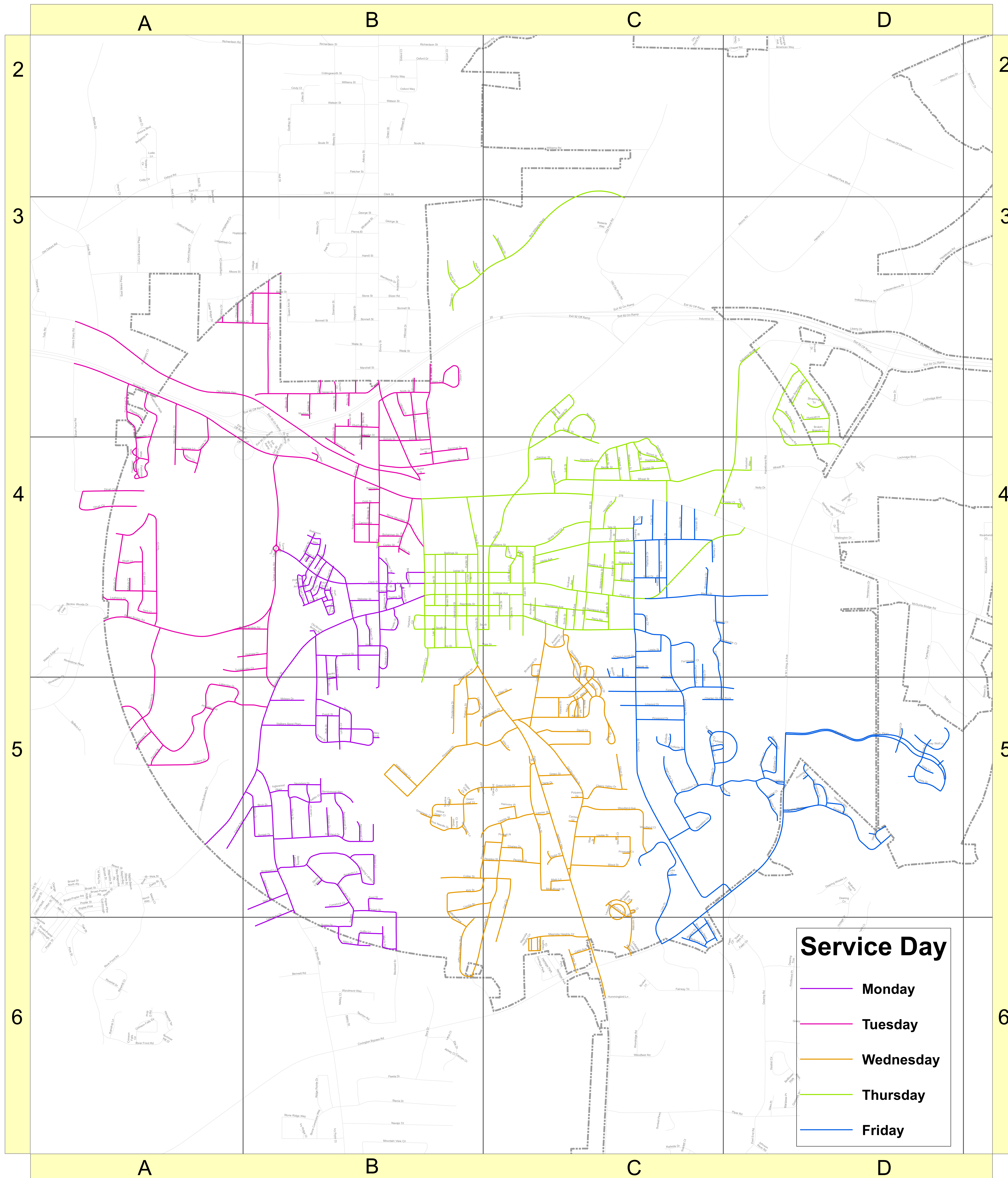

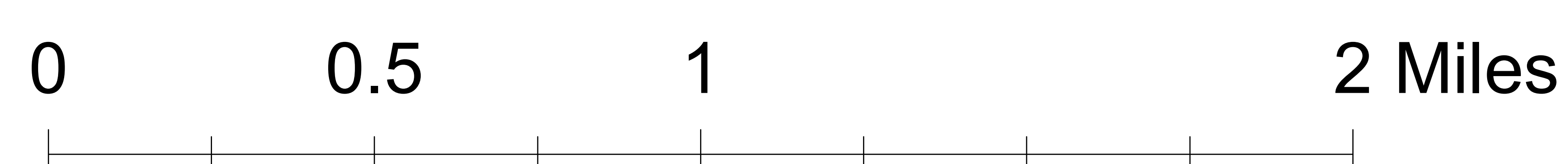


City of Covington Residential Trash Routes



Street Index

A Aaron Dr, B3 Academy Springs Cir SE, C4 Access Rd NW, A3 Adams St NE, C4 Agnew Way NE, C3 Airport Rd NE, C2 Alcovy Rd, D2 Alcovy Rd NE, C3 Alexander St NW, B4 Alexander St SW, B4 Allen Dr SW, B6 Allene St NE, C4 Alley A SE, C5 Alley B SE, C5 Alley C SE, C5 Alley D SE, C5 Alley E SE, C4 Alley H St SW, B5 Amanda Ln SW, B5 Fairways Dr SE, C5 Anderson Ave NE, C4 Anderson Ave SE, C4 Anglin St NE, C4 Ashley Dr SW, C5 Avenue Of Champions NE, D2 Azalea Dr SE, D5	B Baker St NE, C4 Balforsell Way SE, C6 Bankswood Dr SW, B5 Bankswood Way SW, B5 Banks Ave SW, B5 Baxter St NE, C4 Bede Dr NE, C4 Bellerive Ln SE, C6 Bent Pine Ct NE, D3 Benton Loop SW, A4 Benton Woods Dr SW, A4 Bentwater Ct SW, A4 Berry St NW, B3 Berrywood Ct SW, B5 Bethlehem Way NW, B4 Birch St SW, B5 Blackwell St SW, B5 Blair St NE, C4 Bob Williams Pkwy NE, B3 Bohannon St NW, B4 Bridwell Ln SW, B5 Briscoe St NW, B4 Brookhaven Dr SE, C4 Brookline Pkwy SE, C6 Brooks Cove SE, C4 Brookwood Cir SE, C4 Brown Bridge Rd SW, A4 Brown St NW, B4 Brown St SW, B4 Butler Ave SE, C4	C Campbell St NE, C4 Cannon St NW, B4 Capes Dr NW, A3 Cardav Ct SE, C5 Carlin Ave, C5 Carlin Dr, C6 Carlton Trl, B3 Carroll St SW, B4 Cecilia St SW, B5 Central Ave SW, A5 Chaney Dr SW, C5 Charter On Flat Rock SE, C5 Cherokee Dr, A3 Cherokee Dr NW, A3 Cherry Laurel Dr SE, C4 Cherry Valley Dr SE, C5 Church St SE, B4 City Pond Rd NE, C2 Clare Dr SE, C5 Clark St NW, B4 Clearview Dr NW, B3 College Ave SE, B4 Collier St SW, B5 Collins St NE, C4 Colony Dr, A3 Colony Dr NW, A3 Comstock Ct SW, B5 Congressional Ct SE, C5 Congressional Ln SE, C5 Conyers St, B4 Conyers St SE, B4 Conyers St SW, B4 Cook St NE, C4 Corley St NW, B4 Cottage Links Entrance, C6 Coyote Dr, D5 Coyote Dr SE, D5 Crestview Dr SE, C4 Crown Ridge Ct NE, D4	D David Cir SE, C5 Davis St SE, C4 Dearing St NE, C4 Dearing St SE, C4 Destiny Way SW, A5 Dogwood Ct SE, C4 Dorchester Dr SE, C4 Dorothy Ln, C4 Dr M.L. King Jr Ave SE, D5 Dr M.L. King Jr Avenue SE, D4	E E Durden Cir NW, B3 Eagle Dr, C5 East Haven Dr NE, C4 East Metro Pkwy, A3 East St NE, C4 East St SE, C4	F Fair St SW, B5 Fairways Dr SE, C5 Farmington Ct SE, C4 Farmington Ln SE, C4 Fieldcrest Dr NW, A3 Fieldcrest Walk NW, A3 Flat Rock Trl SE, C4 Floyd St NE, B4 Ford St SW, B5 Forest Dr SE, C5 Fowler Ct NE, C4 Fowler St SW, B4 Frances St NE, C4	G GA Hwy 142 N, D2 GA Hwy 142 NE, D3 Galther St SE, C4 Gallatin Dr SW, B5 Gardner St NE, C4 Geiger St NW, B3 Georgia Peach Ave NE, D2 Ginn St SE, C5 Glover St SE, C4 Gold St NW, B4 Golfside Ct SE, C5 Golfside Dr SE, C5 Golfview Cir SE, D5 Golfview Ln SE, D5 Gordy St NE, C4 Green Acres Ct SW, B5 Green Acres Dr SW, B5 Green Leaf Ct SW, B5 Green St SE, C5 Greenway Cove SW, B5 Greenway Ln SW, B5 Grey Wolf Ln SE, D5 Griffin Ln, B6 Griffin Ln SW, B6 Guinn St NW, B4	H Hackett St NE, C4 Hannah St NE, C4 Hardwick Cir SW, B4 Harland Dr NE, D2 Harmony Pl SW, C5 Hartsbrook Dr NE, C4 Haygood St, B3 Haygood St NW, B3 Haynes Ct NE, C4 Hays St NW, B4 Hazel St NE, C4 Hazelbrand Rd, D3 Hazelbrand Rd NE, D3 Henderson Dr NE, D4 Hendricks St NW, B4 Hendricks St SW, B4 Hendrix Cir SW, B4 Herring St NE, B4 Herring St NW, B4 Hickory Dr SW, B5 Hicks Ave NE, C4 Hidden Branches Way, D3 High Lake Ter SE, C5 Highland Dr SW, B5 Hill St SW, B4 Hillcrest Dr NW, B3 Hillside Dr NW, B3 Hilltop Dr SE, C4 Hollybrook Rd SE, C5 Holmes Ct SW, A4 Honeyuckle Ct SE, C4 Hopkins St NE, C4 Hospital Dr NE, C4 Howard St SE, C5 Hudson St NW, B3 Hunt-Swann Aly Access SW, B4 Hunt-Swann St Aly SW, B4 Hunt St Aly Access SW, B4 Hunt St Aly SW, B4 Hunt St SW, B4 Hunter St NW, B4	I I 20 E, A3 I 20 W, A3 Independence Cir NE, D3 Independence Dr NE, D3 Indian Creek Cir SW, B5 Indie Cir SE, C4 Industrial Park Blvd NE, D3 Industrial Blvd, D3 Industrial Blvd NE, C4 Industrial Dr, D3 Industrial Dr NE, C3 Industrial Park Blvd NE, D2 Industrial Way NE, D4 Ingwood Pkwy SW, B5 Ivy St SW, B4	J Jackson Hwy, C5 Jackson St SW, C5	K Keegan Ct, B3 King St SE, C5 KirK St SW, B5	L Lackey St SW, B4 Lake Forest Dr NE, E4 Lakeview Dr SW, A5 Lakeview Pl, A5 Lakeside Pl SW, A5 Laseter St SW, B5 Laurel Dr SW, B5 Leafstone Dr, A4 Lee St NW, B4 Lee St SW, B4 Legion Dr SE, C4 Leverett Cir SE, C5 Lewis St SE, C4 Libby Cove SE, C4 Liberty Dr NE, D3 Lilly Ln SW, A5 Links Ct SE, C5 Links Dr SE, C5 Linwood Dr SE, C5 Lochridge Blvd NE, D3 Locust Cir SW, B5 Lott St NE, C4 Louise St SE, C5 Lunford Cir SW, B4 Lydia Sue Ln NE, C4 Lynn's Cir SW, B5	M Maddox Dr NW, B3 Mae St SE, C5 Magnolia Heights, C6 Magnolia Heights Cir, C6 Malcolm Ct SE, C5 Malcolm Dr SE, C5 Maple Dr SW, B5 Martha Ct SE, C5 Martin St SE, C4 McClure St SE, C5 McClough Dr SW, C5 Melody Cir SW, A4 Melody Ct SW, A4 Middlebrooks St NE, C4 Midway Dr SW, B5 Mill St NE, C4 Mill St SE, C4 Misty Ln SW, C5 Monticello St SW, B4 Moon Cir NW, A4 Moore St, B3 Moore St NW, B3 Morris Dr SW, B6	N N Banks St NW, B3 N Dinah Cir NW, A4 N Nelson Dr SW, B5 N Sterling Lakes Dr SW, B5 Need St NW, B3 Nelson Dr SW, B5 Newton Dr NE, C4 Nixon Cir NE, C3 Nolly Dr NE, D4 North Park Dr NE, B3 North St NW, B3	O Oak St SE, C4 Oakwood Cir SW, C5 Odum Cir NW, B3 Odum St NW, B3 Old Atlanta Hwy NW, A3 Old Brown Bridge Rd SW, B4 Old City Pond Rd NE, C3 Old Monticello St SE, C5	P Pace St NE, B4 Paras Dr, D3 Park St SW, B4 Parkside Ln SE, C5 Parnell St SW, A5 Pemberton Dr SE, C5 Pennington St SW, B4 Peoples St SW, B5 Perry Aly SE, C4 Petty St SW, C5 Phedora St NE, C4 Pheasant Dr, D5 Pine Glen Cir SW, B5 Pine Needle Dr SW, B5 Pinecrest Dr SW, B5 Pineview Dr SW, B5 Pinewood Dr SE, C5 Piper St NW, B4 Plantation Cir SE, C5 Plantation Trc SE, C5 Polyanna Dr SW, C5 Pondrossa Dr SW, B5 Prater Dr NE, E3 Pratt-Swann St Aly SW, B4 Pratt St Aly SW, B4 Pratt St SW, B4 Primrose Cove SE, C5 Private Dr, C5 Proposed, B4 Puckett St, B6 Puckett St SW, B6	R Ramsey Dr NE, C4 Rayphel St SW, B4 Rebecca St SW, B4 Reynolds St SE, B4	S S Banks St NW, B3 S Dinah Cir NW, A4 S Emory St SW, B4 S Nelson Dr SW, B5 S Sterling Lakes Dr SW, B5 Sammer St NW, B4 Sanford St SW, B4 Saunders Dr, B5 Saunders Dr SW, B5 Scarlett Dr SW, A4 Scenic Pkwy SE, D5 School St SW, B4 Settlers Grove Rd, D3 Settlers Grove Rd NE, D3 Seven Iron Ct SE, C5 Shadow Glen Ct SW, B5 Shamrock Dr NE, C4 Sharp Field Dr NE, C4 Sims Chapel Rd, C2 SKC DR, D3 Smith St SE, C4 Socwell Ave NE, C4 Sorrells St NE, C4 South St SE, B4 South View Dr SE, B4 Spillers Dr SW, A5 Spring St NW, B4 Stallings St NW, B4 Starr St SW, B5 Sterling Lakes Cir SW, B5 Sterling Lakes Ct SW, B5 Sterling Lakes Dr SW, B5 Sterling Ln SW, B5 Stewart Dr, D2 Stone Mountain St NW, B4 Stone St, B3 Stone St NW, B3 Summers St Aly Access SW, B4 Summers St Aly SW, B4 Summers St SW, B6 Sunny Dr SW, B4 Sunset Dr SW, B5 Swaness Ln NW, A4 Swann-Park St Aly SW, B4 Swann St SW, B4	T Tara Dr SW, A4 Tara Ln SW, A4 Tate St NE, C4 Taylor St SW, C5 Technology Dr NE, C3 Tew Ln SW, B5 Thelma St SW, B4 Thompson Ave SE, C4 Thrash St SW, B5 Tournament Dr SE, C5 Town Branch Ct SW, B5 Trey Ct SW, B5 Turnberry Ct SE, C5 Turner Lake Cir SW, A4 Turner Lake Rd NW, B4 Turner Lake Rd SW, B4 Turner St NE, C3 Twin Oaks Dr SW, B5	U US Hwy 278, D4 US Hwy 278 NE, B4 US Hwy 278 NW, A4 Usher St NE, B4 Usher St NW, B4	V Vaughn St NW, B3 Village Dr, A3 Village Dr NW, A3 Vista Dr SE, D5 Vista Ln SE, D5	W W Conyers St SW, B4 W Durden Cir SW, B4 W Herring St NW, B4 W Usher St NW, B4 Walker's Bend Pkwy SW, B5 Walnut St SW, B4 Washington St SW, A5 Water Oak Cir SW, B5 Webster St SW, B4 Wellington Ridge, D4 Wellington Ridge Apts., D4 Wellington Ridge Dr NE, D4 West Dr NE, C4 West St NW, B3 West St SW, B4 Westview Dr, A5 Westview Dr SW, A4 Wheat St NE, C4 Whispering Pines Cir SE, C5 Williams Bros Dr SW, A5 Williams Brothers Dr SW, A5 Williams Rd, B2 Williams Rd NE, C2 Williams St NE, B4 Willow Green Ct SW, B5 Willow Pt SE, C5 Willowbend Ct, D3 Winged Foot Way SE, C6 Wood St SE, C5 Woodhaven Dr NW, A3 Woodland Ave SE, C5 Woodland Ct SE, C5 Worsham St NE, C4
---	--	---	---	--	--	---	--	---	--	---	---	---	---	---	--	--	--	---	--	---	--



Newton County, City of Covington, and all other entities involved in the GIS mapping process hereby disclaim any warranty or any other liability for the accuracy of this data, whether in printed or digital format. All data provided by said entities is for informational/planning purposes only and may not be relied upon as evidence of the location of property lines, topographical features, landmarks, monuments or for any other legal purpose. Any questions about the GIS mapping process can be answered by calling Newton County/City of Covington GIS at 678-625-1650.